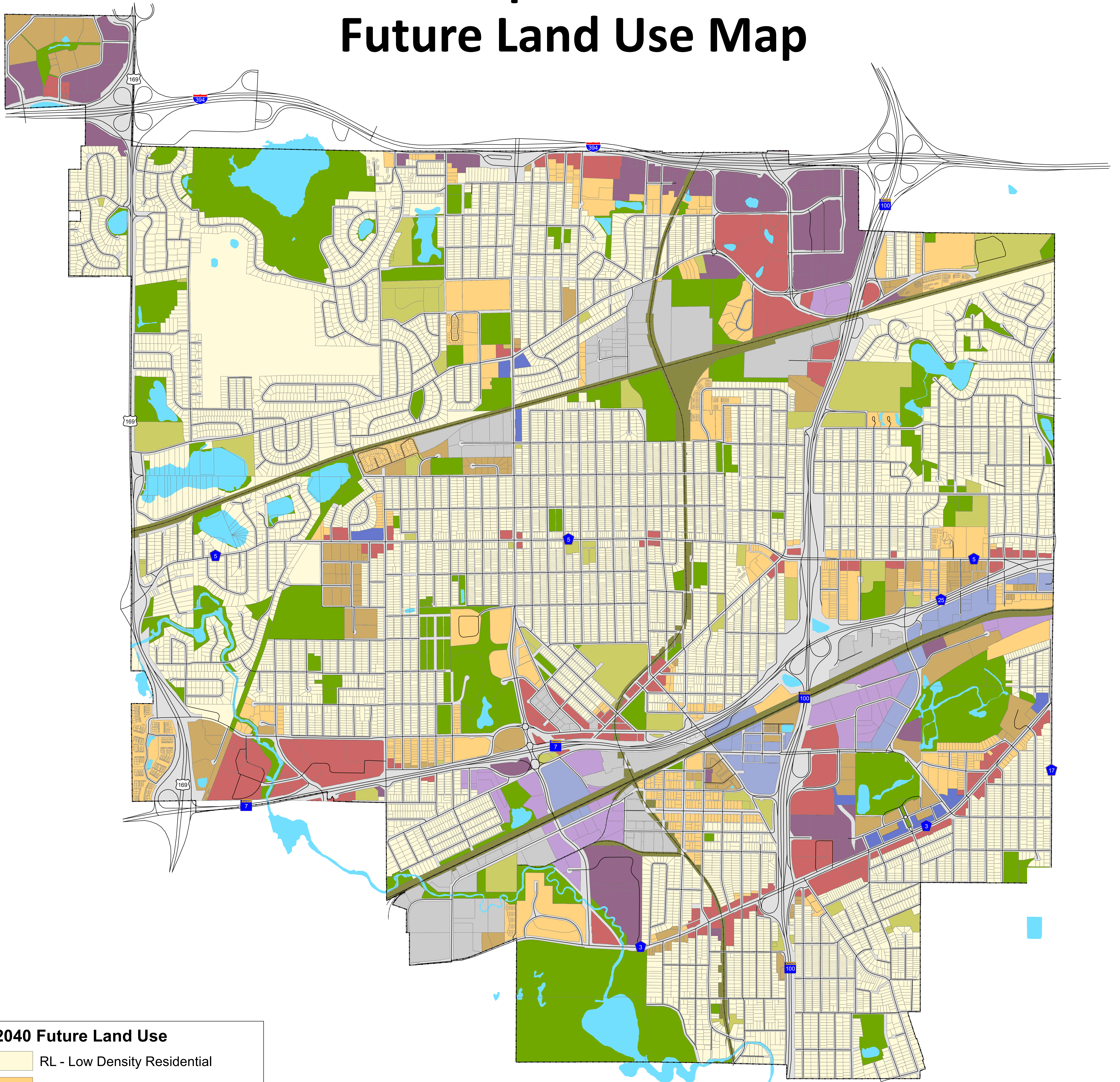
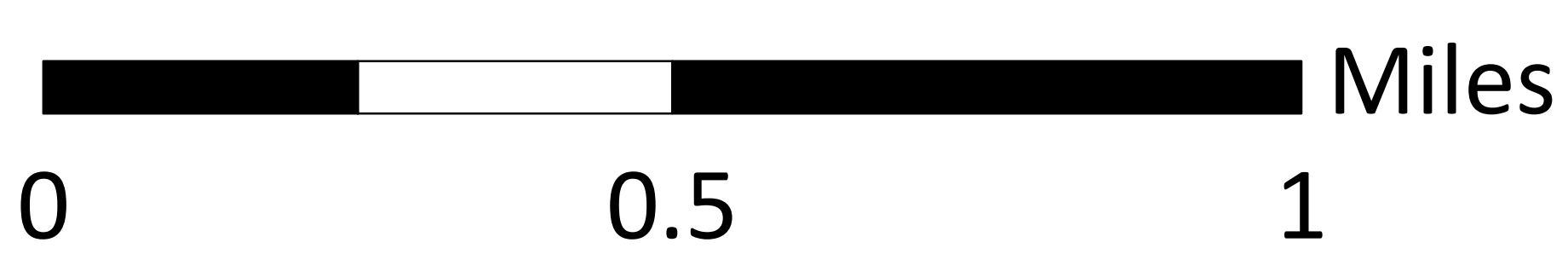



# 2040 Comprehensive Plan Future Land Use Map



**2040 Future Land Use**

	RL - Low Density Residential
	RM - Medium Density Residential
	RH - High Density Residential
	MX - Mixed Use
	TOD - Transit Oriented Development
	COM - Commercial
	OFC - Office
	BP - Business Park
	IND - Industrial
	CIV - Civic
	PRK - Park and Open Space
	ROW - Right of Way
	RRR - Railroad



Effective: August 11, 2020

Prepared by the City of St. Louis Park  
Community Development Department